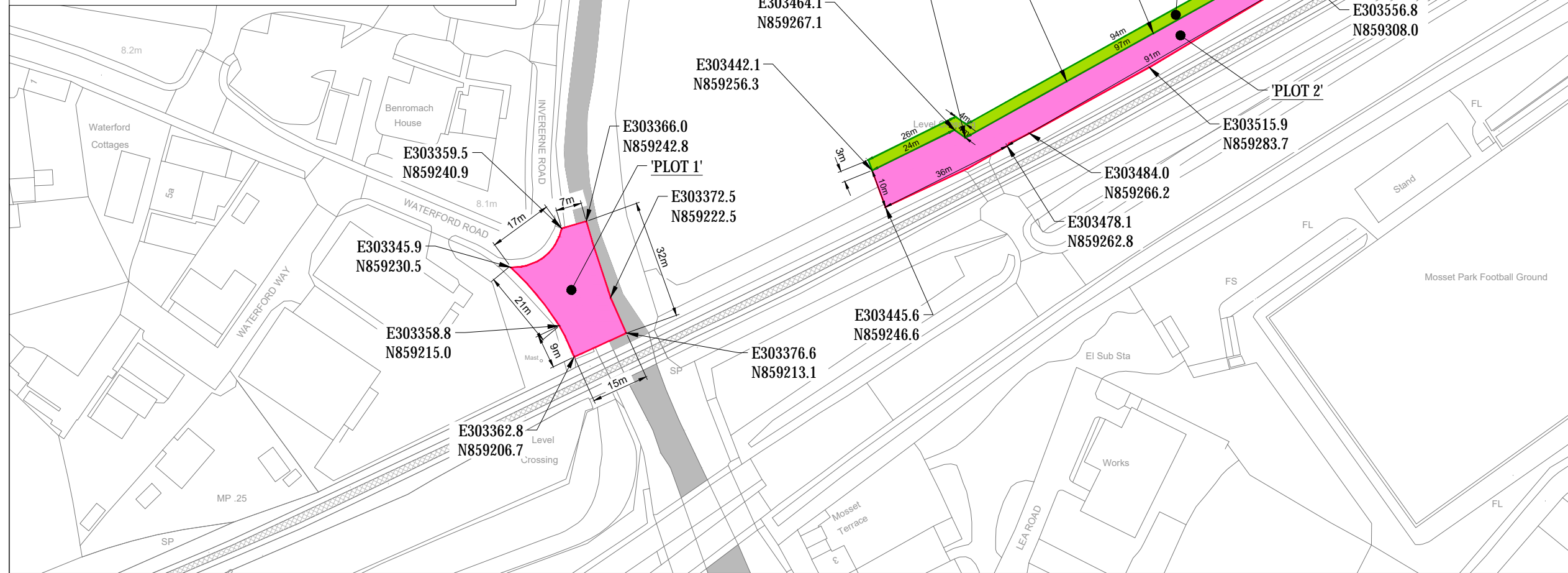
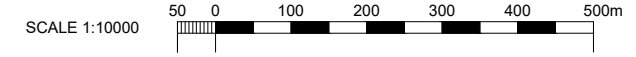
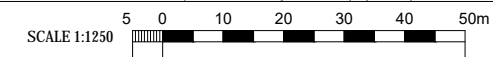


LOCATION



MAP



- NOTES:**
1. ALL DIMENSIONS IN METRES UNLESS SPECIFIED OTHERWISE.
 2. ALL LEVELS ARE IN METRES ABOVE ORDNANCE DATUM UNLESS STATED OTHERWISE.

THIS IS THE MAP 1 REFERRED TO IN THE SCOTTISH WATER (FORRES WASTE WATER TREATMENT WORKS EXPANSION) COMPULSORY PURCHASE ORDER 2020.

- LEGEND:**
- 'PLOT 1' - EXTENT OF PERMANENT LAND PURCHASE (522m²):
 - 'PLOT 2' - EXTENT OF PERMANENT LAND PURCHASE (883m²):
 - 'PLOT 3' - EXTENT OF WORKING AREA (376m²):

Rev	Description	Drawn	Chk'd	App'd.	Date	Originated By	Date
0H	FOR INFORMATION	R.P.	K.W.	K.W.	10/12/20	C. CAREY	16.10.16
0G	LANDOWNER DETAILS REMOVED	R.P.	K.W.	K.W.	09/10/20	Drawn By	Date
0F	FOR INFORMATION	C.B.	C.C.	C.D.	25.05.17	C. BANKS	16.10.16
0E	FOR INFORMATION	C.B.	C.C.	C.D.	18.05.17	Checked By	Date
0D	FOR INFORMATION	C.B.	C.C.	C.D.	07.04.17	C. CAREY	18.11.16
0C	FOR INFORMATION	C.B.	S.C.	C.D.	18.01.17	Approved By	Date
0B	FOR INFORMATION	C.B.	S.C.	C.D.	10.01.17	S. CAVANAGH	18.11.16
0A	FOR INFORMATION	C.B.	C.C.	S.C.	18.11.16		



SCOTTISH WATER
 CASTLE HOUSE
 6 CASTLE DRIVE
 CARNEGIE CAMPUS
 DUNFERMLINE
 FIFE KY11 8GG
 TEL: 0800 0778778



THE BRIDGE
 BUCHANAN GATE BUSINESS PARK
 CUMBERNAULD ROAD, STEPPS, GLASGOW, G33 6FB
 This drawing is the property of Scottish Water and must not be copied or used for any purpose other than that for which it is supplied without the written consent of Scottish Water.

Project Title	FORRES WWTW
Drawing Title	ORDER MAP

Status	FOR INFORMATION
Scale	AS SHOWN
ELLIPSE EQUIPMENT No.	
ELLIPSE PLANT No.	AUTOCODE No.
Drawing No.	5000062051-WW-DRA-04151016-0H